






FOSSIL HUNTERS — — Locate and describe the Jurassic Coast of the United Kingdom and how the landscape has been influenced by coasts and rocks.

AUTUMN	LOCATE	NAVIGATE	EXPLORE
	<p>Locational Knowledge:</p> <ul style="list-style-type: none"> - I know the Jurassic Coast is in the south of England and using a map of this area I can locate the counties East Devon, West Dorset, Purbeck District and Weymouth & Portland. - I can locate important coastal areas around the UK and describe the physical features of coasts. 	<p>Fieldwork Skills & Knowledge:</p> <ul style="list-style-type: none"> - I know the 4 points on the compass North, East, South and West and apply my knowledge when reading maps. - I know how to identify coasts on a map of the UK and I can use positional language to describe the location of coastal areas. 	<p>Human & Physical Geography:</p> <ul style="list-style-type: none"> - I understand that erosion is the geological process in which rocks are worn away and transported by natural forces such as wind or water. I can describe the features that occur due to erosion such as stacks and cliffs. - I can describe the effects on tourism and key human features in coastal areas within the UK.

BRITAIN'S GREATEST JOURNEYS— Locate and describe my local area and make comparisons with other places in England.

SPRING	LOCATE	NAVIGATE	EXPLORE
	<p>Locational Knowledge:</p> <ul style="list-style-type: none"> - I can locate Suffolk and Cambridgeshire on a map of East Anglia and I can locate Newmarket on a map of Suffolk. - I can locate Newmarket train station on a map of Newmarket and I can map a route from the school to the train station. 	<p>Fieldwork Skills & Knowledge:</p> <ul style="list-style-type: none"> - I can use fieldwork skills to record the key human features in Newmarket town centre (shops, restaurants, cafes, facilities, church). - I can identify symbols (footpaths, railways, road, nature reserve, cycle trail etc.) on a ordnance survey map. 	<p>Place knowledge:</p> <ul style="list-style-type: none"> - I can describe the similarities and differences between a city (London), a town (Newmarket) and a village (Kennett) e.g. size of the places, facilities available, population. - I can describe how railways connect people and places around the country.

RUMBLING RAINFORESTS — understand geographical similarities and differences between the Amazon rainforest and the UK.

SUMMER	LOCATE	NAVIGATE	EXPLORE
	<p>Locational knowledge:</p> <ul style="list-style-type: none"> - I can locate South America and South American countries (Brazil, Argentina, Bolivia & Chile) on a world map. I can locate the Amazon rainforest on a map of South America. - I can identify the Equator, Northern & Southern Hemispheres, the Tropics of Cancer and Capricorn on a world map. 	<p>Fieldwork Skills & Knowledge:</p> <ul style="list-style-type: none"> - Using data collection, I can compare the weather and climate in Newmarket to the Amazon rainforest in Brazil. - I can identify areas of rainforests on a physical map using a key (shading/colours). 	<p>Place knowledge:</p> <ul style="list-style-type: none"> - I can describe the key physical characteristics of a rainforest (climate, layers of the rainforest, plant and animal life) and can make comparison with my local area. <p>Human & Physical Geography:</p> <ul style="list-style-type: none"> - I can explain the trade process from the farmer who grows the cocoa beans to the consumer who buys a chocolate bar.